

Under the superintendence of H. G. C. ...
Madras Survey Completed in 1860.

Once the proud 'City of Victory' is now a
'City of ruins'

-City of Victory, George Mitchel



HAMPI

North Tungabhadra river


South Hemakuta hills and Rushimuka hills

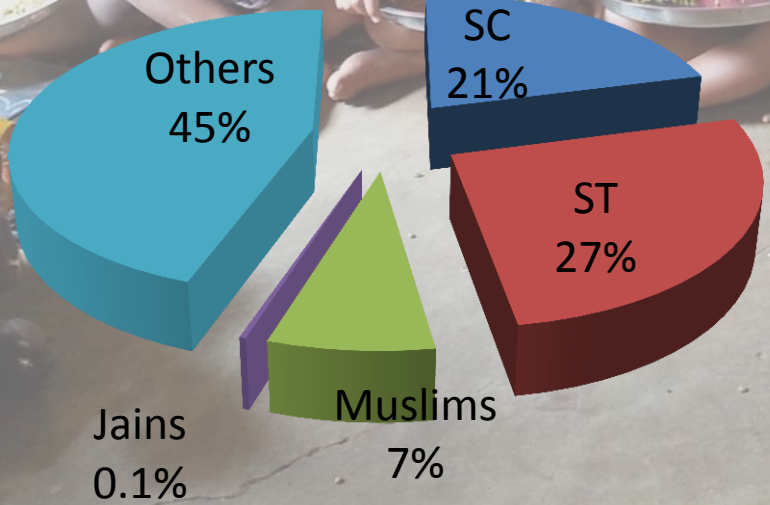
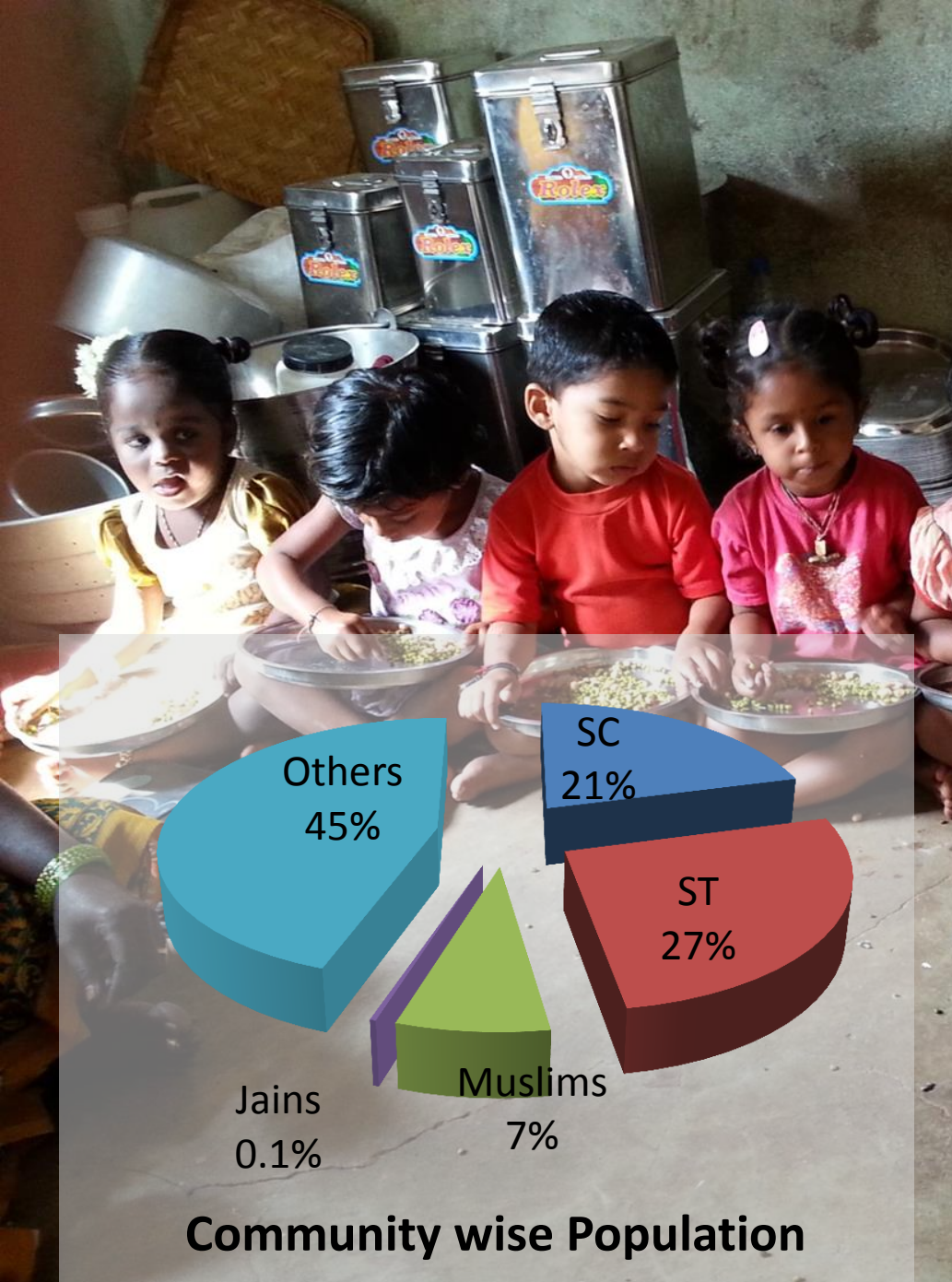
East Mathanga hills

West Malewanta hills

Total Geographical Area 848.29 acre

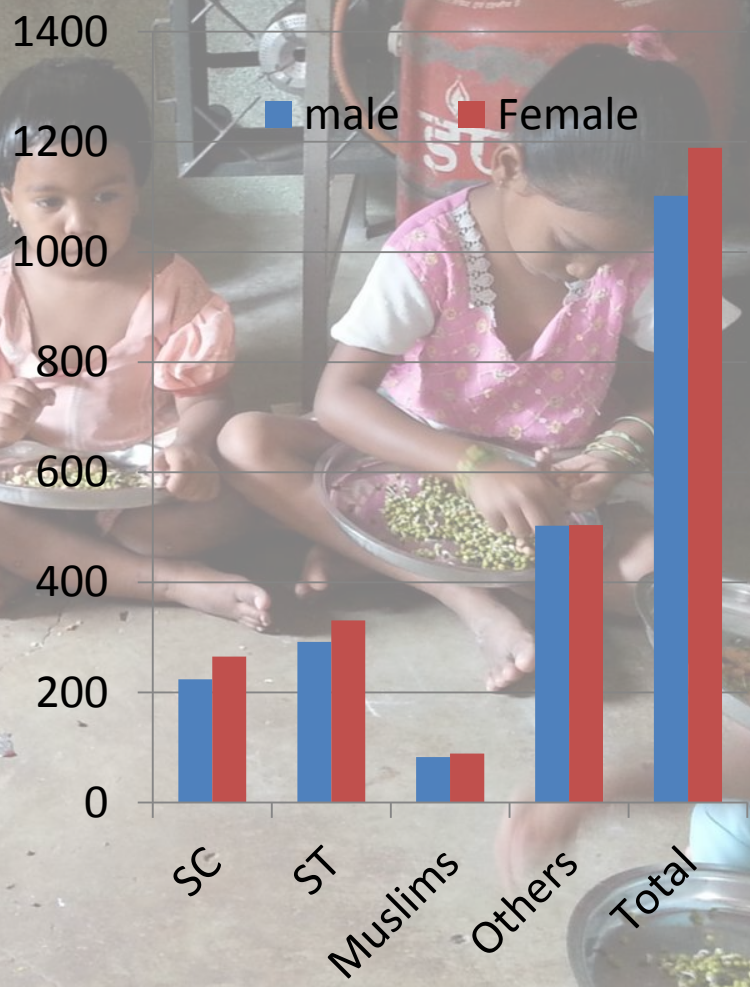
Total cultivable area 328.51 acre (38%)





Community wise Population

Total population	Total number of families
2283	415



Sex ratio

Unique resource- Tourism

- Infrastructure
 - Basic amenities
 - Skill development



ENCROACHMENT



Demolition

ASI

HWHAMA





ISSUES

- Rehabilitation
- Drugs
- School
- Health



Participatory Learning Action



The image shows the interior of an ancient stone temple, likely a Jain temple given the style of the columns. The architecture is highly detailed, featuring multiple tiers of columns with fluted shafts and ornate capitals. The ceiling is a complex, multi-layered structure of stone blocks, creating a sense of depth and shadow. The lighting is dramatic, highlighting the textures and carvings of the stone. In the foreground, a large, weathered stone pillar is prominent, showing signs of age and wear. The overall atmosphere is one of historical grandeur and architectural complexity.

Lessons Learnt

- Displacement
- A stitch in time saves nine



THANK YOU